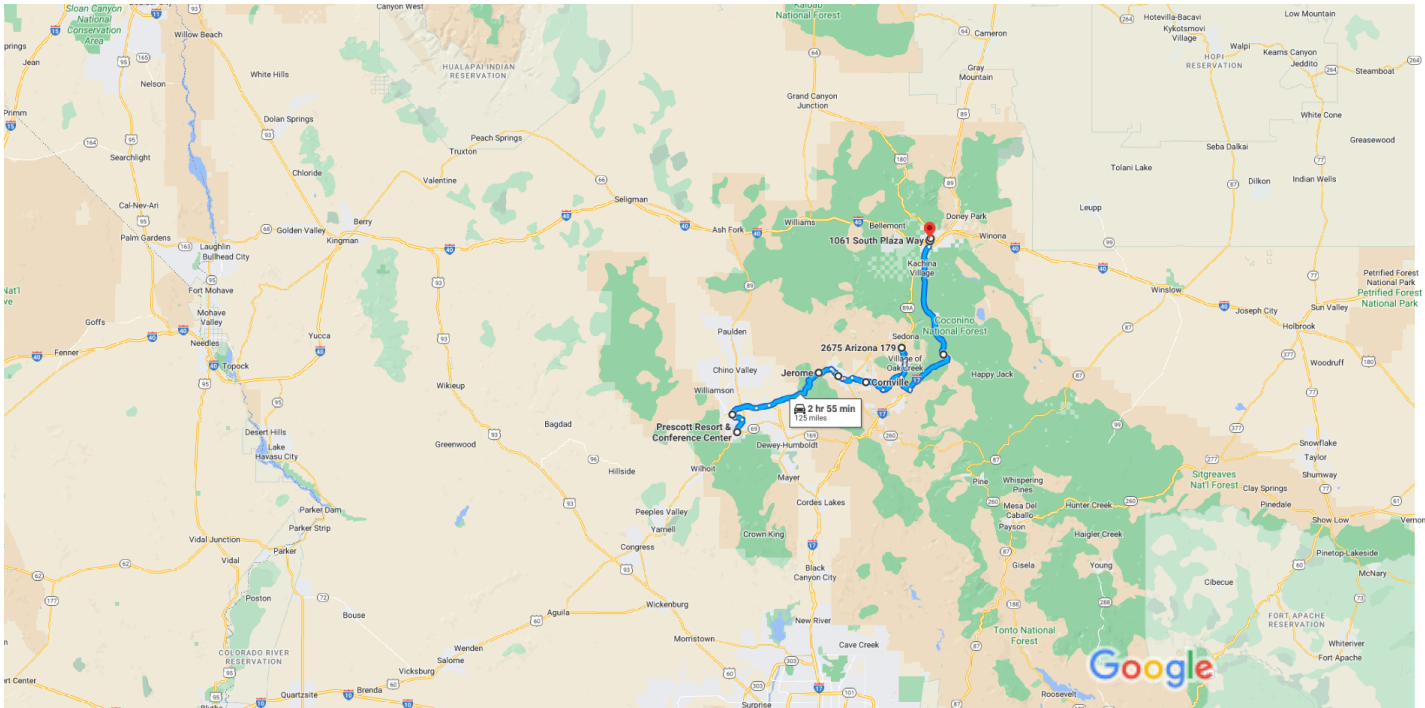




Prescott Resort & Conference Center, 1500 AZ-69, Prescott, AZ 86301 to 1061 S Plaza Way, Flagstaff, AZ 86001 Drive 125 miles, 2 hr 55 min



Map data ©2022 Google 10 mi

Prescott Resort & Conference Center
1500 AZ-69, Prescott, AZ 86301

Take Heather Heights to AZ-69 N

- 2 min (0.5 mi)
- ↑ 1. Head northwest toward Heather Heights
207 ft
- ↘ 2. Turn right toward Heather Heights
82 ft
- ↙ 3. Turn left toward Heather Heights
200 ft
- ↘ 4. Turn right onto Heather Heights
0.4 mi

Take AZ-89 N to Willow Lake Rd in Prescott

- 5 min (3.8 mi)
- ↘ 5. Turn right onto AZ-69 N
203 ft
- ↑ 6. Use the right lane to take the AZ-89 N ramp
0.3 mi
- ↘ 7. Keep right at the fork and merge onto AZ-89 N
3.4 mi

- 8. At the traffic circle, take the 3rd exit onto Willow Lake Park Rd

 0.1 mi

Continue on Willow Lake Rd to your destination

- 7 min (3.2 mi)
- 9. Continue onto Willow Lake Rd

 2.1 mi
- 10. Turn right onto Willow Creek Rd

 0.3 mi
- 11. Turn left onto Commerce Dr

 0.6 mi
- 12. Turn left

 233 ft
- 13. Turn right

 256 ft
- 14. Turn left

 217 ft
- 15. Turn right

 49 ft

15 min (7.4 mi)

1111 Commerce Dr
Prescott, AZ 86305

Take Commerce Dr to Pioneer Pkwy

- 3 min (1.0 mi)
- 16. Head southeast

 49 ft
- 17. Turn left

 217 ft
- 18. Turn right toward Commerce Dr

 256 ft
- 19. Turn left toward Commerce Dr

 233 ft
- 20. Turn left onto Commerce Dr

 0.8 mi

Drive to AZ-89A N in Jerome

- 43 min (29.0 mi)
- 21. Turn right onto Pioneer Pkwy

 5.9 mi

- ↑ 22. Continue onto AZ-89A N
3.1 mi
- ↶ 23. Turn left to stay on AZ-89A N
20.0 mi

46 min (29.9 mi)


Jerome
Arizona 86331



- ↑ 24. Head east on Main St toward Juarez St
0.2 mi
- ↑ 25. Continue onto AZ-89A N/Hampshire Ave
i Continue to follow AZ-89A N
4.2 mi
- ↻ 26. At the traffic circle, take the 1st exit and stay on AZ-89A N
0.4 mi
- ↻ 27. At the traffic circle, take the 2nd exit and stay on AZ-89A N
0.4 mi
- ↻ 28. At the traffic circle, take the 2nd exit and stay on AZ-89A N
0.7 mi
- ↻ 29. At the traffic circle, take the 2nd exit and stay on AZ-89A N
0.7 mi
- ↻ 30. At the traffic circle, take the 2nd exit and stay on AZ-89A N
i Destination will be on the left
0.2 mi


13 min (6.8 mi)

690 AZ-89A
Cottonwood, AZ 86326

- ↑ 31. Head southeast on AZ-89A N toward Justin Dr
1.2 mi
- ↑ 32. Continue straight onto E Cottonwood St
0.2 mi
- ↑ 33. Continue straight onto W Arizona 89a/E Cottonwood St
0.2 mi

-  34. Continue straight to stay on W Arizona 89a/E Cottonwood St

 0.1 mi
-  35. Turn right onto AZ-89A N/E Hwy 89A/W Arizona 89a/S Main St
 Continue to follow AZ-89A N/E Hwy 89A/W Arizona 89a


 2.4 mi
-  36. Turn right onto E Cornville Rd


 3.5 mi


13 min (7.6 mi)


Cornville
Arizona 86325


Follow E Cornville Rd, Beaverhead Flats Rd and AZ-179 N to Sedona


- 26 min (18.2 mi)
-  37. Head east on E Cornville Rd toward S Loy Rd


 4.6 mi
-  38. Turn left onto Beaverhead Flats Rd


 6.1 mi
-  39. Turn left onto AZ-179 N


 2.9 mi
-  40. At the traffic circle, continue straight to stay on AZ-179 N

 0.3 mi
-  41. At the traffic circle, continue straight to stay on AZ-179 N

 0.2 mi
-  42. At the traffic circle, continue straight to stay on AZ-179 N

 0.6 mi
-  43. At the traffic circle, continue straight to stay on AZ-179 N

 3.1 mi
-  44. At the traffic circle, continue straight to stay on AZ-179 N

 0.4 mi
-  45. Turn right at Sky Line Dr

 15 s (184 ft)

26 min (18.3 mi)

2675 AZ-179

Sedona, AZ 86336

Get on I-17 N in Yavapai County from AZ-179 N

-
- 18 min (11.9 mi)
- ↑ 46. Head west toward AZ-179 N

184 ft
 - ↪ 47. Turn right onto AZ-179 N

499 ft
 - 🔄 48. At the traffic circle, take the 4th exit onto AZ-179 S

0.5 mi
 - 🔄 49. At the traffic circle, continue straight to stay on AZ-179 S

3.0 mi
 - 🔄 50. At the traffic circle, continue straight to stay on AZ-179 S

0.6 mi
 - 🔄 51. At the traffic circle, continue straight to stay on AZ-179 S

0.2 mi
 - 🔄 52. At the traffic circle, continue straight to stay on AZ-179 S

0.3 mi
 - 🔄 53. At the traffic circle, continue straight to stay on AZ-179 S

7.1 mi
 - ↗ 54. Turn left to merge onto I-17 N toward Flagstaff

0.2 mi
 - ↗ 55. Merge onto I-17 N

36 min (40.7 mi)

Continue on AZ-89A. Drive to W Clay Ave

-
- 6 min (2.2 mi)
- ↑ 56. Continue onto AZ-89A

1.7 mi
 - ↑ 57. Continue onto W Historic Rte 66/S Milton Rd/Rte 66

0.3 mi
 - ↶ 58. Turn left onto W Clay Ave
i Destination will be on the right

0.3 mi
-

1 hr (54.9 mi)

800 W Clay Ave
Flagstaff, AZ 86001

- ↑ 59. Head west on W Clay Ave toward S Blackbird Roost

 305 ft
- ↶ 60. Turn left onto S Blackbird Roost

 0.2 mi
- ↑ 61. Continue onto W Metz Walk

 0.2 mi
- ↶ 62. Turn left
i Destination will be on the left

 85 ft

3 min (0.5 mi)

1061 S Plaza Way
Flagstaff, AZ 86001

These directions are for planning purposes only. You may find that construction projects, traffic, weather, or other events may cause conditions to differ from the map results, and you should plan your route accordingly. You must obey all signs or notices regarding your route.

