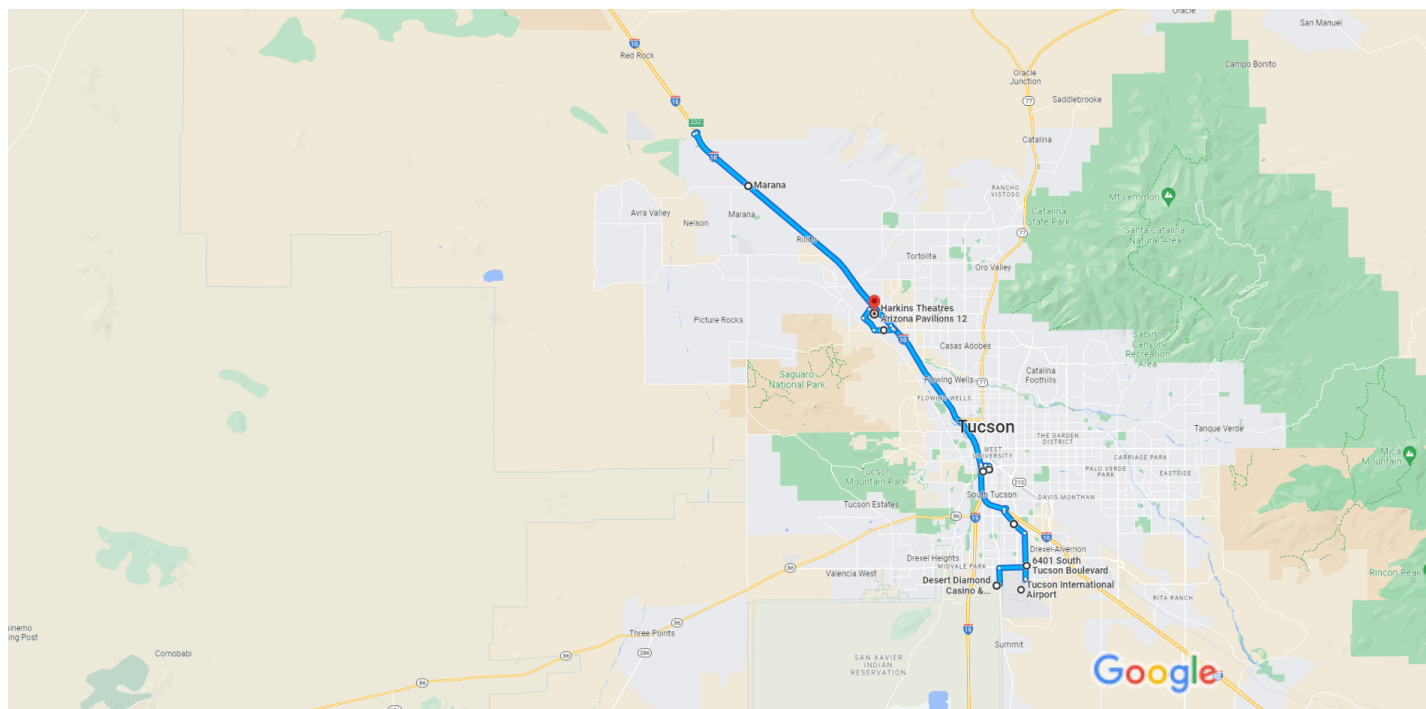




Desert Diamond Casino & Entertainment - Drive 60.4 miles, 1 hr 16 min
Tucson, 7350 S Nogales Hwy, Tucson, AZ 85756 to Harkins Theatres Arizona Pavilions 12, 5755 Arizona Pavilions Dr, Tucson, AZ 85743



Map data ©2022 Google 2 mi

Desert Diamond Casino & Entertainment - Tucson

7350 S Nogales Hwy, Tucson, AZ 85756

- ↑ 1. Head east toward Crowhang St
_____ 174 ft
- ↶ 2. Turn left at the 1st cross street onto Crowhang St
_____ 302 ft
- ↷ 3. Turn right onto E Los Reales Rd
_____ 0.1 mi
- ↶ 4. Turn left onto S Nogales Hwy
_____ 1.0 mi
- ↷ 5. Turn right onto E Valencia Rd
_____ 1.6 mi
- ↷ 6. Turn right onto S Tucson Blvd
 - i** Pass by Subway (on the right)
_____ 0.7 mi

7 min (3.5 mi)

Tucson International Airport

7250 S Tucson Blvd, Tucson, AZ 85756

- ↑ 7. Head south on S Tucson Blvd
10 ft
- ↶ 8. Slight left toward S Tucson Blvd
246 ft
- ↶ 9. Sharp left onto S Tucson Blvd
 - 📘 Pass by Enterprise Rent-A-Car (on the right in 0.5 mi)
 - 📘 Destination will be on the right
 0.8 mi

2 min (0.9 mi)

6401 S Tucson Blvd
Tucson, AZ 85706

- ↑ 10. Head north on S Tucson Blvd toward E Wieding Rd
1.9 mi
- ↑ 11. Continue onto E Benson Hwy
0.9 mi
- ↶ 12. Turn left
 - 📘 Destination will be on the left
 154 ft

6 min (2.8 mi)


Pima County Sheriff's Department
1750 E Benson Hwy, Tucson, AZ 85714


Get on I-10 W from E Benson Hwy

- ↑ 13. Head northeast toward E Benson Hwy
4 min (1.4 mi)
- ↶ 14. Turn left onto E Benson Hwy
112 ft
- ↷ 15. Turn right onto S Park Ave
0.9 mi
- ↷ 16. Use the right lane to merge onto I-10 W via the ramp to Phoenix
0.1 mi
- ↷ 16. Use the right lane to merge onto I-10 W via the ramp to Phoenix
0.3 mi

Continue on I-10 W to S Freeway. Take exit 258 from I-10 W


3 min (3.3 mi)


-  17. Merge onto I-10 W


 2.9 mi
-  18. Use the right 2 lanes to take exit 258 toward Congress St/St Marys Rd


 0.4 mi


Take W Congress St, W Broadway Blvd and S Stone Ave to your destination

- 3 min (0.8 mi)
-  19. Merge onto S Freeway

 427 ft
-  20. Turn right onto W Congress St

 0.3 mi
-  21. Continue onto W Broadway Blvd


 0.2 mi
-  22. Turn right onto S Stone Ave


 0.2 mi
-  23. Turn right



 131 ft

10 min (5.5 mi)

Tucson Police Department
270 S Stone Ave, Tucson, AZ 85701

-  24. Head east toward S Stone Ave


 131 ft
-  25. Turn right onto S Stone Ave


 364 ft
-  26. Turn right onto W Cushing St
 Destination will be on the left

 0.4 mi

2 min (0.5 mi)

Tucson Fire Department Headquarters
300 S Fire Central Pl, Tucson, AZ 85701

-  27. Head northwest on W Cushing St toward S Granada Ave

 295 ft
-  28. Turn left to stay on W Cushing St

 423 ft

- ↪ 29. Turn right onto S Freeway
 _____ 0.3 mi
- ↑ 30. Use the left 2 lanes to take the ramp onto I-10 W
 _____ 21.9 mi

21 min (22.3 mi)

Marana
 Arizona

Follow I-10 W to I-10 Frontage Rd/N Interstate 10 Eastbound Frontage Rd. Take exit 248 from I-10 E

- _____ 19 min (21.4 mi)
- ↑ 31. Head northwest on I-10 W
 _____ 4.5 mi
- ↪ 32. Take exit 232 for Pinal Air Park Rd
 _____ 0.4 mi
- ↑ 33. Turn left to merge onto I-10 E toward Tucson
 _____ 16.4 mi
- ↪ 34. Take exit 248 toward Ina Rd
 _____ 0.2 mi

Take W Ina Rd, N Silverbell Rd and N Cortaro Rd to your destination

- _____ 8 min (3.4 mi)
- ↑ 35. Use the right lane to merge onto I-10 Frontage Rd/N Interstate 10 Eastbound Frontage Rd
 _____ 0.1 mi
- ↪ 36. Turn right onto W Ina Rd
 _____ 1.2 mi
- ↪ 37. Turn right onto N Silverbell Rd
 _____ 1.0 mi
- ↪ 38. Turn right onto N Cortaro Rd
 _____ 0.6 mi
- ↪ 39. Turn right onto Arizona Pavilions Dr
 _____ 0.4 mi
- ↑ 40. Continue onto N Business Park Dr
 _____ 256 ft
- ↪ 41. Turn right
 ⓘ Destination will be on the left
 _____ 223 ft

27 min (24.9 mi)

Harkins Theatres Arizona Pavilions 12

5755 Arizona Pavilions Dr, Tucson, AZ 85743

These directions are for planning purposes only. You may find that construction projects, traffic, weather, or other events may cause conditions to differ from the map results, and you should plan your route accordingly. You must obey all signs or notices regarding your route.