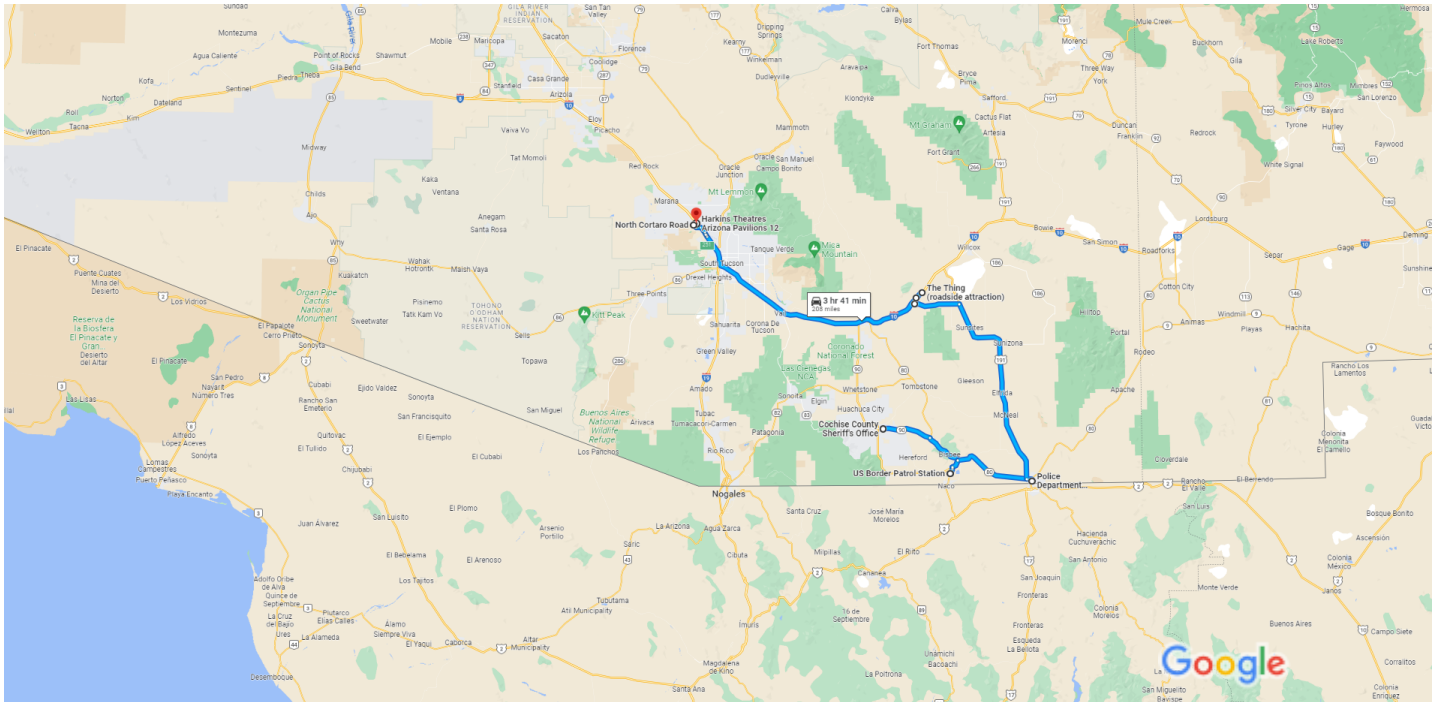




Cochise County Sheriff's Office, 100 Colonia De Salud, Sierra Vista, AZ 85635 to Harkins Theatres Arizona Pavilions 12, 5755 Arizona Pavilions Dr, Tucson, AZ 85743 Drive 208 miles, 3 hr 41 min



Map data ©2023 Google, INEGI 10 mi

Cochise County Sheriff's Office
100 Colonia De Salud, Sierra Vista, AZ 85635

Follow AZ-90 S to AZ-80 E

- 15 min (13.5 mi)
- ↑ 1. Head north
62 ft
- ↷ 2. Turn right toward Colonia De Salud
499 ft
- ↶ 3. Turn left onto Colonia De Salud
440 ft
- ↷ 4. Turn right onto AZ-90 S
13.3 mi

Drive

- 19 min (14.7 mi)
- ↷ 5. Turn right onto AZ-80 E
10.2 mi
- 🔄 6. At the traffic circle, take the 1st exit onto AZ-92 W heading to Sierra Vista
2.7 mi

- ↶ 7. Turn left onto Bisbee-Naco Hwy/S Naco Hwy
0.5 mi
- ↑ 8. Continue straight to stay on Bisbee-Naco Hwy/S Naco Hwy
i Continue to follow S Naco Hwy
1.4 mi

Drive to your destination

- ↷ 9. Turn right
1 min (0.2 mi)
- ↷ 10. Turn right
i Destination will be on the right
0.1 mi
472 ft

35 min (28.4 mi)

US Border Patrol Station

2136 S Naco Hwy, Bisbee, AZ 85603


- ↑ 11. Head east
472 ft
- ↶ 12. Turn left toward S Naco Hwy
0.1 mi
- ↶ 13. Turn left onto S Naco Hwy
1.8 mi
- ↷ 14. Turn right onto AZ-92 E
2.7 mi
- ⤵ 15. At the traffic circle, take the 2nd exit onto AZ-80 E
22.4 mi
- ↷ 16. Turn right onto Pan American Ave
0.4 mi
- ↶ 17. Turn left onto E 10th St
i Destination will be on the right
466 ft


32 min (27.6 mi)




Police Department-Investigation Division


425 E 10th St, Douglas, AZ 85607


- ↑ 18. Head west on E 10th St toward H Ave
466 ft

-  19. Turn right onto Pan American Ave

 0.4 mi
-  20. Turn left onto G Ave

 423 ft
-  21. Continue onto US-191 N/16th St
 Continue to follow US-191 N
 Pass by Pizza Hut (on the right)

 1.4 mi
-  22. Turn right to stay on US-191 N

 55.8 mi
-  23. Turn left onto W Dragoon Rd


 12.4 mi


1 hr 13 min (70.1 mi)



Benson Unified School District

Arizona

-  24. Head west on E Dragoon Rd toward Triangle T Rd

 0.6 mi
-  25. Turn right to merge onto I-10 E toward El Paso

 3.4 mi
-  26. Take exit 322 for Johnson Rd


 0.3 mi
-  27. Turn right onto N Johnson Rd
 Destination will be on the left


 121 ft


5 min (4.2 mi)


The Thing (roadside attraction)

Benson Unified School District, Arizona 85606

-  28. Head north on N Johnson Rd

 0.1 mi
-  29. Turn left to merge onto I-10 W toward Tucson

 1.8 mi
-  30. Take the exit

 0.2 mi
-  31. Slight left

 171 ft

↗ 32. Slight right

i Destination will be on the right

279 ft

5 min (2.2 mi)

Texas Canyon Rest Area I-10 West

Willcox, AZ 85643

↑ 33. Head southwest toward I-10 W

2 min (0.3 mi)

Follow I-10 W to I-10 Frontage Rd W in Marana. Exit from I-10 W

1 hr (70.8 mi)

↗ 34. Merge onto I-10 W

68.9 mi

↘ 35. Take exit 251 toward Sunset Rd

0.2 mi

↗ 36. Merge onto I-10 Frontage Rd W

0.3 mi

↘ 37. Keep right to stay on I-10 Frontage Rd W

0.6 mi

↗ 38. Use the left lane to take the ramp onto I-10 W

⚠ Parts of this road may be closed at certain times or days

0.6 mi

↘ 39. Exit onto I-10 Frontage Rd W

0.1 mi

Take W Ina Rd to N Silverbell Rd

6 min (3.3 mi)

↗ 40. Merge onto I-10 Frontage Rd W

1.0 mi

↶ 41. Turn left onto W Ina Rd

1.3 mi

↘ 42. Turn right onto N Silverbell Rd

1.0 mi

1 hr 8 min (74.4 mi)

N Cortaro Rd

Tucson, AZ 85743

- ↑ 43. Head northeast on N Cortaro Rd toward W Mamie Kai Dr
0.6 mi
- ↪ 44. Turn right onto Arizona Pavilions Dr
0.4 mi
- ↑ 45. Continue onto N Business Park Dr
256 ft
- ↪ 46. Turn right