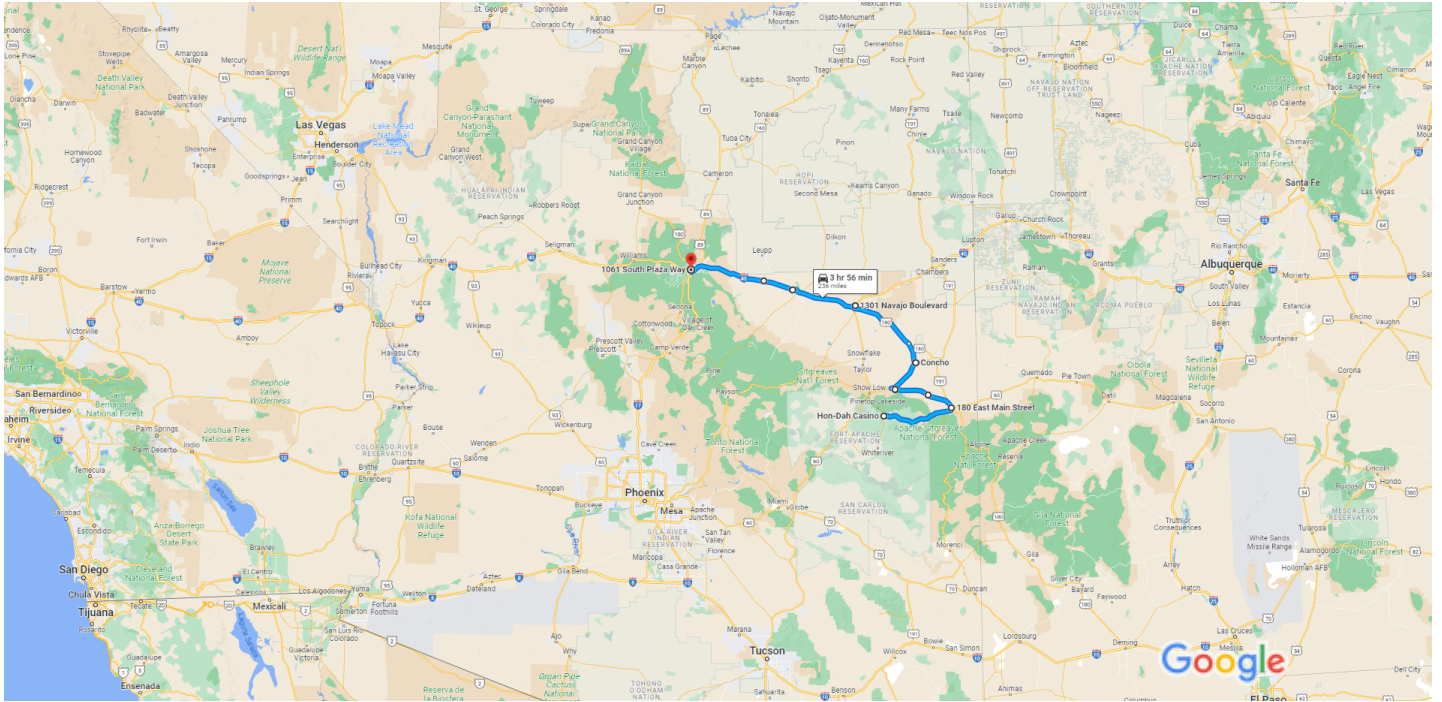




Hon-Dah Casino, 777 AZ-260, Pinetop, AZ 85935 Drive 236 miles, 3 hr 56 min to 1061 S Plaza Way, Flagstaff, AZ 86001



Map data ©2023 Google, INEGI 20 mi

Hon-Dah Casino

777 AZ-260, Pinetop, AZ 85935

- ↑ 1. Head northwest toward AZ-73 W
62 ft
- ↘ 2. Turn right onto AZ-73 E
0.1 mi
- ↘ 3. Turn right onto AZ-260 E
38.6 mi
- ↙ 4. Turn left onto US-180 BUS N/N Main St
Continue to follow US-180 BUS N
1.6 mi
- ↘ 5. Turn right onto E Main St
Destination will be on the right
115 ft

46 min (40.4 mi)

180 E Main St
Springerville, AZ 85938

Follow US-60 W to AZ-61 E in Concho
34 min (34.9 mi)

- ↑ 6. Head southeast on E Main St toward N Papago St

 436 ft
- ↶ 7. Turn left onto N Papago St

 0.1 mi
- ↶ 8. Turn left at the 1st cross street onto Apache St

 0.1 mi
- ↶ 9. Turn left to stay on Apache St

 190 ft
- ↷ 10. Turn right onto US-60 W/W Main St
i Continue to follow US-60 W

 34.5 mi

Follow AZ-61 E to County Rd 5041

- ↷ 11. Turn right onto AZ-61 E

 20 min (19.1 mi)
- ↶ 12. Turn left onto County Rd 5042

 18.9 mi
- ↶ 12. Turn left onto County Rd 5042

 0.1 mi
- ↷ 13. Turn right onto County Rd 5041

 46 ft

54 min (54.0 mi)

Concho

Arizona 85924

- ↑ 14. Head west on County Rd 5041 toward County Rd 5042

 46 ft
- ↷ 15. Turn right at the 1st cross street onto County Rd 5042

 0.2 mi
- ↶ 16. Turn left onto AZ-180A N

 10.9 mi
- ↶ 17. Turn left onto US-180 W

 35.6 mi
- ↷ 18. Turn right onto Apache Ave

 0.7 mi
- ↑ 19. Continue onto Navajo Blvd
i Pass by Wells Fargo Bank (on the right)
i Destination will be on the left

 1.1 mi

49 min (48.4 mi)

1301 Navajo Blvd
Holbrook, AZ 86025

- ↑ 20. Head southwest on Navajo Blvd
_____ 364 ft
- ↗ 21. Turn left to merge onto I-40 W toward Flagstaff
_____ 34.7 mi
- ↘ 22. Take exit 252 for Hipkoe Dr toward I-40BUS
_____ 0.3 mi
- ↘ 23. Turn right onto Hipkoe Dr
_____ 180 ft
- ← 24. Turn left onto Frontage Rd
i Destination will be on the left
 _____ 0.2 mi

31 min (35.3 mi)

Winslow Fire Department
1525 Frontage Rd, Winslow, AZ 86047


- ↑ 25. Head east on Frontage Rd toward Navajo Dr
_____ 0.2 mi
- ↘ 26. Turn right onto Hipkoe Dr
_____ 180 ft
- ↗ 27. Turn right to merge onto I-40 W toward Flagstaff
_____ 15.6 mi
- ↘ 28. Take the exit
i Destination will be on the left
 _____ 0.3 mi


16 min (16.1 mi)


Meteor Crater Rest Area
I-40, Coconino County, AZ 86015

- ↑ 29. Head west
_____ 2 min (0.3 mi)

Continue to Flagstaff. Take exit 195 from I-40 W
_____ 35 min (40.4 mi)


-  30. Merge onto I-40 W


 39.8 mi
-  31. Use the right lane to take exit 195 for I-17 S
 toward AZ-89A S/Phoenix/AZ-89A N/Flagstaff


 0.2 mi
-  32. Keep right at the fork, follow signs for I-17 N/AZ-
 89A N/Flagstaff/Grand Canyon and merge onto
 AZ-89A/I-17 N


 0.4 mi



Take S Milton Rd to your destination

- 4 min (1.2 mi)
-  33. Merge onto AZ-89A/I-17 N

 0.1 mi
-  34. Continue onto AZ-89A/S Milton Rd

 1.0 mi
-  35. Turn left onto W Riordan Rd

 384 ft
-  36. Turn left onto W Metz Walk

 299 ft
-  37. Turn left
 [Destination will be on the left](#)

 85 ft

41 min (41.9 mi)