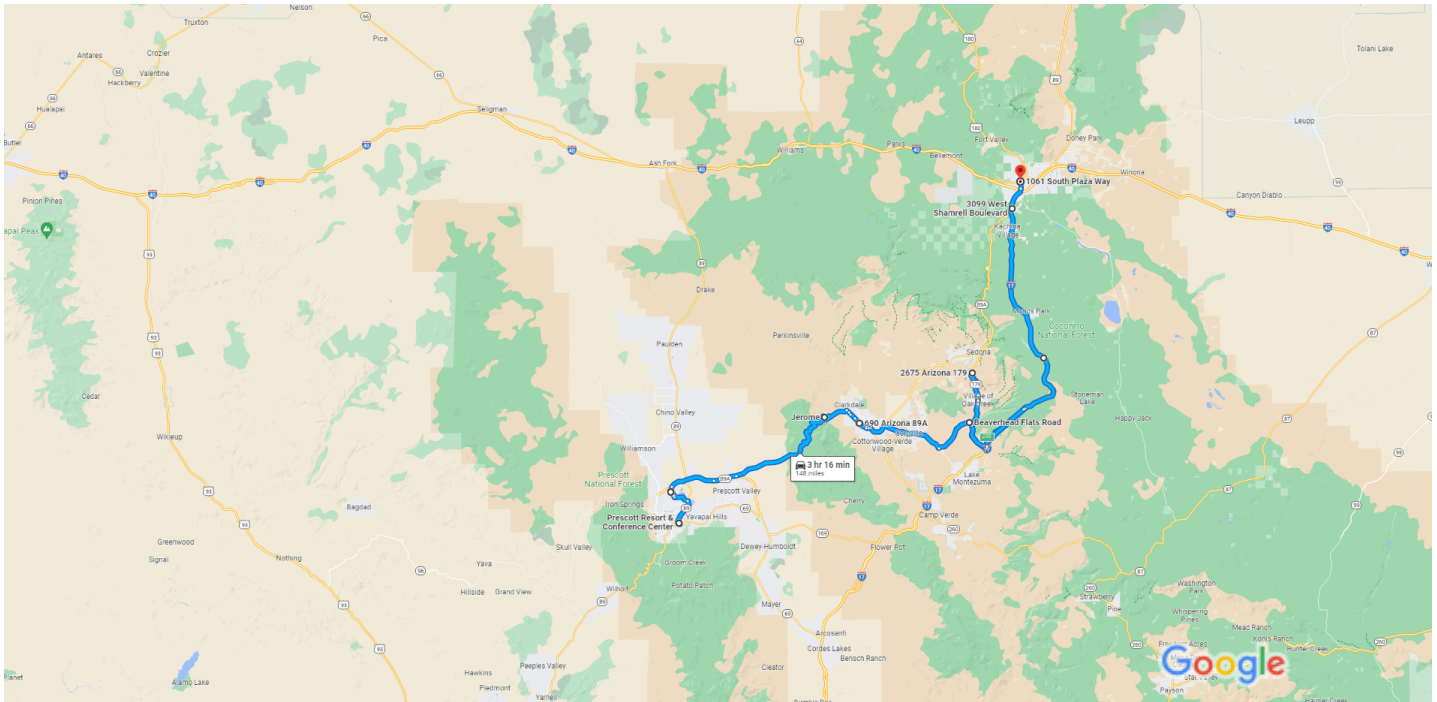




Prescott Resort & Conference Center, 1500 AZ-69, Prescott, AZ 86301 to 1061 S Plaza Way, Flagstaff, AZ 86001 Drive 148 miles, 3 hr 16 min



Map data ©2023 Google 5 mi

Prescott Resort & Conference Center
1500 AZ-69, Prescott, AZ 86301

Take Heather Heights to AZ-69 N

- _____ 2 min (0.5 mi)
- ↑ 1. Head northwest toward AZ-69 N
- _____ 407 ft
- ↷ 2. Turn right onto Heather Heights
- _____ 0.4 mi

Take AZ-89 N and Willow Lake Rd to Sandretto Dr in Prescott

- _____ 9 min (6.1 mi)
- ↷ 3. Turn right onto AZ-69 N
- _____ 203 ft
- ↑ 4. Use the right lane to take the AZ-89 N ramp
- _____ 0.3 mi
- ↗ 5. Keep right at the fork and merge onto AZ-89 N
- _____ 3.4 mi
- ⤷ 6. At the traffic circle, take the 3rd exit onto Willow Lake Park Rd
- _____ 0.1 mi

↑ 7. Continue onto Willow Lake Rd
2.1 mi

↪ 8. Turn right onto Willow Creek Rd
0.2 mi

Take Tower Rd to Commerce Dr

2 min (0.6 mi)

↶ 9. Turn left onto Sandretto Dr
0.2 mi

↪ 10. Turn right onto Tower Rd
0.3 mi

↶ 11. Turn left onto Commerce Dr
44 sec (0.3 mi)

Drive to your destination

1 min (0.1 mi)

↶ 12. Turn left
233 ft

↪ 13. Turn right
256 ft

↶ 14. Turn left
217 ft

↪ 15. Turn right
49 ft

15 min (7.5 mi)

1111 Commerce Dr
Prescott, AZ 86305

Take Commerce Dr to Pioneer Pkwy

3 min (1.0 mi)

↑ 16. Head southeast
49 ft

↶ 17. Turn left
217 ft


↪ 18. Turn right toward Commerce Dr
256 ft


↶ 19. Turn left toward Commerce Dr
233 ft


↶ 20. Turn left onto Commerce Dr
0.8 mi


Take AZ-89A N to Main St in Jerome

42 min (29.0 mi)

-  21. At the traffic circle, take the 1st exit onto Pioneer Pkwy

 5.9 mi
-  22. Continue onto AZ-89A N

 3.1 mi
-  23. Turn left to stay on AZ-89A N


 19.7 mi
-  24. Turn right onto Main St



 0.3 mi


45 min (29.9 mi)


Jerome


Arizona 86331


-  25. Head east on Main St toward Juarez St



 0.2 mi
-  26. Continue onto AZ-89A N/Hampshire Ave
 Continue to follow AZ-89A N

 4.2 mi
-  27. At the traffic circle, take the 1st exit and stay on AZ-89A N

 0.4 mi
-  28. At the traffic circle, take the 2nd exit and stay on AZ-89A N

 0.4 mi
-  29. At the traffic circle, take the 2nd exit and stay on AZ-89A N

 0.7 mi
-  30. At the traffic circle, take the 2nd exit and stay on AZ-89A N

 0.7 mi
-  31. At the traffic circle, take the 2nd exit and stay on AZ-89A N
 Destination will be on the left

 0.2 mi

12 min (6.8 mi)

690 AZ-89A

Cottonwood, AZ 86326

- ↑ 32. Head southeast on AZ-89A N toward Justin Dr

 1.2 mi
- ↑ 33. Continue straight onto E Cottonwood St

 0.2 mi
- ↑ 34. Continue straight onto W Arizona 89a/E Cottonwood St

 0.2 mi
- ↑ 35. Continue straight to stay on W Arizona 89a/E Cottonwood St

 0.1 mi
- ↪ 36. Turn right onto AZ-89A N/E Hwy 89A/W Arizona 89a/S Main St

 2.4 mi
i Continue to follow AZ-89A N/E Hwy 89A/W Arizona 89a
- ↪ 37. Turn right onto E Cornville Rd

 8.1 mi
- ↶ 38. Turn left onto Beaverhead Flats Rd
i Destination will be on the left

 5.6 mi

26 min (17.9 mi)

Beaverhead Flats Rd
 Sedona, AZ 86351

- ↑ 39. Head east on Beaverhead Flats Rd toward AZ-179 N

 51 sec (0.5 mi)

Follow AZ-179 N, I-17 N and AZ-179 N to your destination in Sedona

-
- 35 min (30.6 mi)
- ↪ 40. Turn right at the 1st cross street onto AZ-179 N


 4.1 mi
 - ↗ 41. Turn left to merge onto I-17 N toward Flagstaff


 7.2 mi
 - ↪ 42. Take the Stoneman Lake Rd exit


 0.2 mi
 - ↶ 43. Turn left onto Stoneman Lake Rd


 0.3 mi
 - ↗ 44. Merge onto I-17 S


 7.0 mi


-  45. Take exit 298 for AZ-179 N toward Sedona


 0.3 mi
-  46. Turn right onto AZ-179 N


 7.0 mi
-  47. At the traffic circle, continue straight to stay on AZ-179 N

 0.3 mi
-  48. At the traffic circle, continue straight to stay on AZ-179 N

 0.2 mi
-  49. At the traffic circle, continue straight to stay on AZ-179 N

 0.6 mi
-  50. At the traffic circle, continue straight to stay on AZ-179 N

 3.1 mi
-  51. At the traffic circle, continue straight to stay on AZ-179 N

 0.4 mi
-  52. Turn right at Sky Line Dr


 15 sec (184 ft)


36 min (31.2 mi)


2675 AZ-179


Sedona, AZ 86336


Get on I-17 N in Yavapai County from AZ-179 N

- 18 min (11.9 mi)
-  53. Head west toward AZ-179 N


 184 ft
-  54. Turn right onto AZ-179 N


 499 ft
-  55. At the traffic circle, take the 4th exit onto AZ-179 S


 0.5 mi
-  56. At the traffic circle, continue straight to stay on AZ-179 S


 3.0 mi
-  57. At the traffic circle, continue straight to stay on AZ-179 S

 0.6 mi

-  58. At the traffic circle, continue straight to stay on AZ-179 S

 0.2 mi
-  59. At the traffic circle, continue straight to stay on AZ-179 S


 0.3 mi
-  60. At the traffic circle, continue straight to stay on AZ-179 S


 7.1 mi
-  61. Turn left to merge onto I-17 N toward Flagstaff

 0.2 mi

Follow I-17 N to W John Wesley Powell Blvd in Flagstaff.

Take exit 337 from I-17 N

-
- 33 min (38.3 mi)
-  62. Merge onto I-17 N

 38.0 mi
 -  63. Take exit 337 toward Arizona 89A S/Flagstaff Arpt

 0.3 mi

Continue on W John Wesley Powell Blvd to your destination

-
- 57 sec (0.2 mi)
-  64. Turn right onto W John Wesley Powell Blvd

 312 ft
 -  65. Turn right onto W Shamrell Blvd

 341 ft
 -  66. Turn right
 Destination will be on the right

 151 ft

52 min (50.4 mi)

3099 W Shamrell Blvd
Flagstaff, AZ 86005

Get on AZ-89A/I-17 N

-
- 2 min (0.6 mi)
-  67. Head east toward W Shamrell Blvd

 151 ft
 -  68. Turn left onto W Shamrell Blvd

 341 ft
 -  69. Turn left onto W John Wesley Powell Blvd

 312 ft

↑ 70. Turn right to merge onto AZ-89A/I-17 N toward
AZ-89A/Flagstaff
_____ 0.5 mi

↑ 71. Merge onto AZ-89A/I-17 N
_____ 2 min (2.5 mi)

Continue on S Milton Rd to your destination

_____ 4 min (1.1 mi)

↑ 72. Continue onto AZ-89A/S Milton Rd
_____ 1.0 mi

↶ 73. Turn left onto W Riordan Rd
_____ 384 ft

↶ 74. Turn left onto W Metz Walk
_____ 299 ft