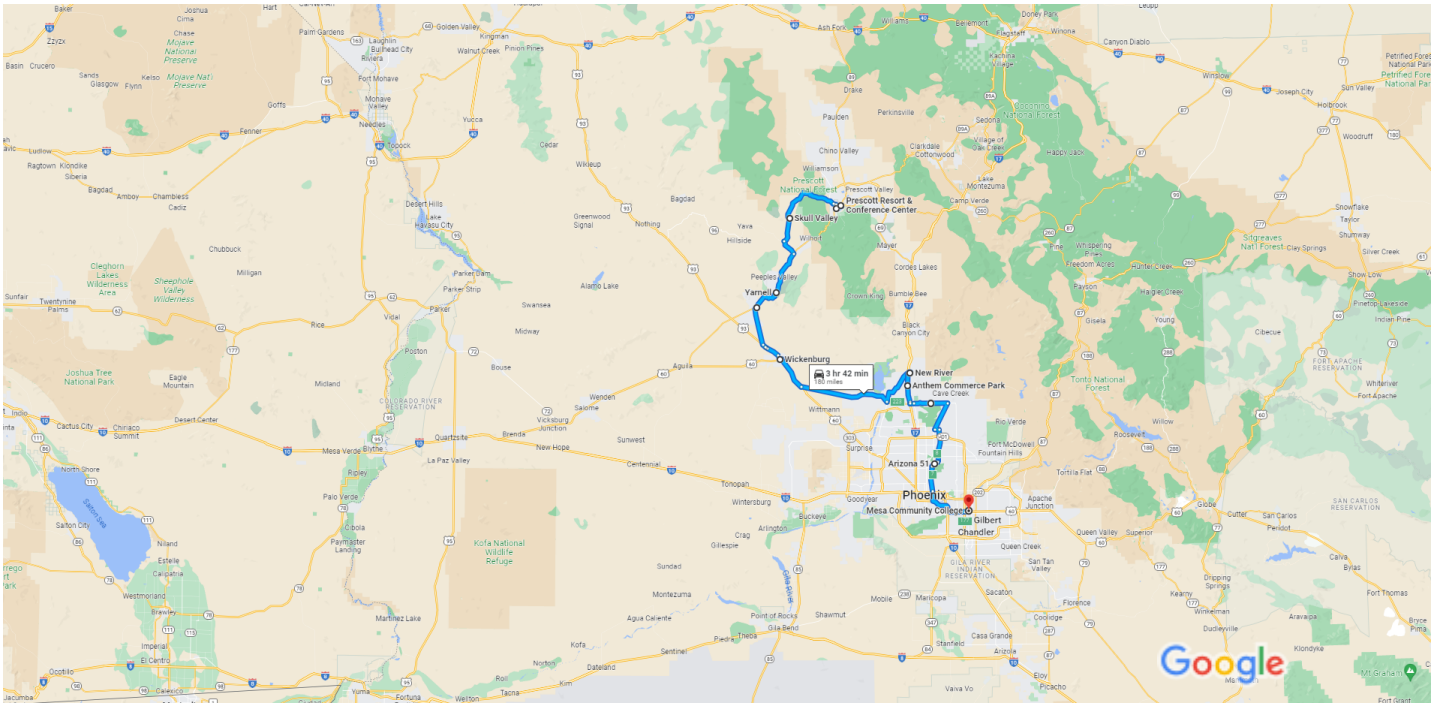




Prescott Resort & Conference Center, 1500 AZ-69, Prescott, AZ 86301 to Mesa Community College, 1833 W Southern Ave, Mesa, AZ 85202 Drive 180 miles, 3 hr 42 min



Map data ©2023 Google, INEGI 10 mi

**Prescott Resort & Conference Center**  
1500 AZ-69, Prescott, AZ 86301

**Take Heather Heights to AZ-69 N**

- \_\_\_\_\_ 2 min (0.5 mi)
- ↑ 1. Head northwest toward AZ-69 N
- \_\_\_\_\_ 407 ft
- ↪ 2. Turn right onto Heather Heights
- \_\_\_\_\_ 0.4 mi

**Follow AZ-69 N and E Gurley St to S Cortez St in Prescott**

- \_\_\_\_\_ 4 min (1.6 mi)
- ↪ 3. Turn right onto AZ-69 N
- \_\_\_\_\_ 0.4 mi
- ↶ 4. Slight left to stay on AZ-69 N
- \_\_\_\_\_ 0.2 mi
- ↗ 5. Slight right onto E Gurley St
- \_\_\_\_\_ 0.6 mi
- ↑ 6. Continue straight to stay on E Gurley St
- \_\_\_\_\_ 0.2 mi
- ↑ 7. Continue straight to stay on E Gurley St
- \_\_\_\_\_ 0.2 mi

- ← 8. Turn left onto S Cortez St  
 ⓘ Destination will be on the right  
 \_\_\_\_\_ 21 sec (348 ft)

6 min (2.1 mi)

### Yavapai County Courthouse

120 S Cortez St, Prescott, AZ 86313

- ↑ 9. Head south on S Cortez St toward Union St  
 \_\_\_\_\_ 354 ft
- ↘ 10. Turn right at the 1st cross street onto W Goodwin St  
 \_\_\_\_\_ 410 ft
- ↘ 11. Turn right onto S Montezuma St  
 \_\_\_\_\_ 0.4 mi
- ↑ 12. Continue straight onto N Montezuma St  
 \_\_\_\_\_ 0.8 mi
- ↑ 13. Continue onto Whipple St  
 \_\_\_\_\_ 0.7 mi
- ↑ 14. Continue onto W Iron Springs Rd  
 ⓘ Pass by Papa Johns Pizza (on the right)  
 \_\_\_\_\_ 18.1 mi

30 min (20.1 mi)

### Skull Valley

Arizona

- ↑ 15. Head southeast on Co Rd 10/Iron Springs Rd toward Copper Basin Rd  
 ⓘ Continue to follow Co Rd 10  
 \_\_\_\_\_ 6.7 mi
- ← 16. Turn left onto Kirkland Valley Rd  
 \_\_\_\_\_ 4.4 mi
- ↘ 17. Turn right onto AZ-89 S  
 \_\_\_\_\_ 11.9 mi

27 min (22.9 mi)

### Yarnell

Arizona

- ↑ 18. Head southwest on AZ-89 S/Broadway toward Happy Way  
i Continue to follow AZ-89 S  
18.9 mi
- ↶ 19. Slight left onto US-93 S  
0.8 mi
- ⤵ 20. At the traffic circle, take the 1st exit and stay on US-93 S  
0.3 mi
- ↗ 21. Slight right to stay on US-93 S  
0.6 mi
- ↗ 22. Slight right to stay on US-93 S  
3.2 mi
- ⤵ 23. At the traffic circle, take the 1st exit onto N Tegner St  
1.2 mi
- ↶ 24. Turn left onto E Apache St  
272 ft

---

32 min (25.1 mi)

**Wickenburg**  
 Arizona 85390


#### Take N Valentine St to E Center/E Wickenburg Way

- ↑ 25. Head east on E Apache St toward N Valentine St  
58 sec (0.1 mi)
- ↘ 26. Turn right at the 1st cross street onto N Valentine St  
322 ft
- ↘ 26. Turn right at the 1st cross street onto N Valentine St  
364 ft


#### Take AZ-74 E to N New River Rd in Peoria

- ↶ 27. Turn left at the 1st cross street onto E Center/E Wickenburg Way  
32 min (33.6 mi)
- ⤵ 28. At the traffic circle, take the 1st exit onto US-60 E/E Center/E Wickenburg Way  
i Continue to follow US-60 E  
0.1 mi
- ↶ 29. Turn left onto AZ-74 E  
9.6 mi
- ↶ 29. Turn left onto AZ-74 E  
23.9 mi


### Follow N New River Rd to N 35th Ave/N Kelley Rd in New River

- 14 min (11.4 mi)
-  30. Turn left onto N New River Rd  



---

 10.6 mi
  -  31. Turn left onto I-17 Frontage Rd  


---

 0.3 mi
  -  32. Turn right onto W New River Rd  


---

 0.3 mi
  -  33. Turn right onto N 35th Ave/N Kelley Rd  



---

 0.2 mi


47 min (45.2 mi)

New River  
Arizona


### Get on I-17 S from W New River Rd

- 3 min (1.4 mi)
-  34. Head northeast on N 35th Ave/N Kelley Rd toward W New River Rd  



---

 0.2 mi
  -  35. Turn left onto W New River Rd  



---

 0.3 mi
  -  36. Turn left onto I-17 Frontage Rd  


---

 0.3 mi
  -  37. Turn right onto New River Rd S  



---

 0.3 mi
  -  38. Turn left to merge onto I-17 S toward Phoenix  



---

 0.3 mi

### Continue on I-17 S to W Anthem Way. Take exit 229 from I-17 S

- 3 min (2.7 mi)
-  39. Merge onto I-17 S  



---

 2.4 mi
  -  40. Take exit 229 for Anthem Way  


---


 0.3 mi

### Continue on W Anthem Way. Drive to N 41st Dr in Phoenix


- 3 min (0.6 mi)
-  41. Turn left onto W Anthem Way  


---


 0.1 mi

-  42. Make a U-turn  


---

 0.2 mi
-  43. Slight left toward N 41st Dr  


---

 325 ft
-  44. Continue onto N 41st Dr  



---

 0.3 mi

---

9 min (4.7 mi)


**Anthem Commerce Park**  
 Phoenix, AZ 85086

-  45. Head north on N 41st Dr toward W Fortune Dr  



---

 57 sec (0.3 mi)


**Follow I-17 S, W Carefree Hwy and N Cave Creek Rd to Black Mountain Blvd in Phoenix**

- 
- 33 min (24.2 mi)
-  46. Turn right onto W Anthem Way  




---

 0.1 mi
  -  47. Turn right to merge onto I-17 S toward Phoenix  



---

 4.7 mi
  -  48. Take exit 223 toward AZ-74/W Carefree Hwy  




---

 0.4 mi
  -  49. Use the left 2 lanes to turn left onto AZ-74/W Carefree Hwy  
 [Continue to follow W Carefree Hwy](#)  



---

 1.1 mi
  -  50. Continue straight to stay on W Carefree Hwy  


---

 9.0 mi
  -  51. Turn right onto N Cave Creek Rd  
 [Pass by AutoZone Auto Parts \(on the right in 0.3 mi\)](#)  



---

 7.8 mi
  -  52. Turn left onto E Pinnacle Peak Rd  



---

 1.2 mi

**Continue on Black Mountain Blvd. Drive to AZ-51 N**


- 
- 13 min (11.8 mi)
-  53. Turn right onto Black Mountain Blvd  


---


 1.5 mi
  -  54. At the traffic circle, take the 2nd exit onto the AZ-51 S ramp  


---


 0.9 mi

-  55. Continue onto AZ-51 S  



---

 7.8 mi
-  56. Use the right 2 lanes to take exit 7 for Northern Ave  



---

 0.3 mi
-  57. Keep left at the fork, follow signs for Dreamy Draw Pk  



---

 0.1 mi
-  58. Turn left onto E Northern Ave  


---

 390 ft
-  59. Use the left 2 lanes to turn slightly left  


---

 0.4 mi
-  60. Merge onto AZ-51 N  


---

 0.6 mi

---


46 min (36.3 mi)

AZ-51


Phoenix, AZ

**Take AZ-51 S, I-10 E and US-60 E to S Dobson Rd in Mesa.**


**Take exit 177 from US-60 E**

- 
- 23 min (23.4 mi)
-  61. Head northeast on AZ-51 N  



---

 0.7 mi
  -  62. Use the right 2 lanes to take exit 8 for 32nd St  



---

 0.3 mi
  -  63. Use the left lane to turn left onto N 32nd St  



---

 486 ft
  -  64. Turn left to merge onto AZ-51 S  



---

 8.6 mi
  -  65. Take the exit on the left onto I-10 E toward Tucson  


---

 7.8 mi
  -  66. Keep right at the fork to continue on US-60 E, follow signs for Mesa/Globe/Mesa - Globe  



---

 5.1 mi
  -  67. Take exit 177 for Dobson Rd  


---

 0.9 mi

**Continue on S Dobson Rd. Drive to W Planetarium Lp**

- 
- 2 min (0.4 mi)
-  68. Turn left onto S Dobson Rd  


---

 0.3 mi

↪ 69. Turn right onto W Mesa Community Coll/W  
Planetarium Way

---

430 ft

↶ 70. Turn left onto W Planetarium Lp  
**i** Destination will be on the right

---

112 ft