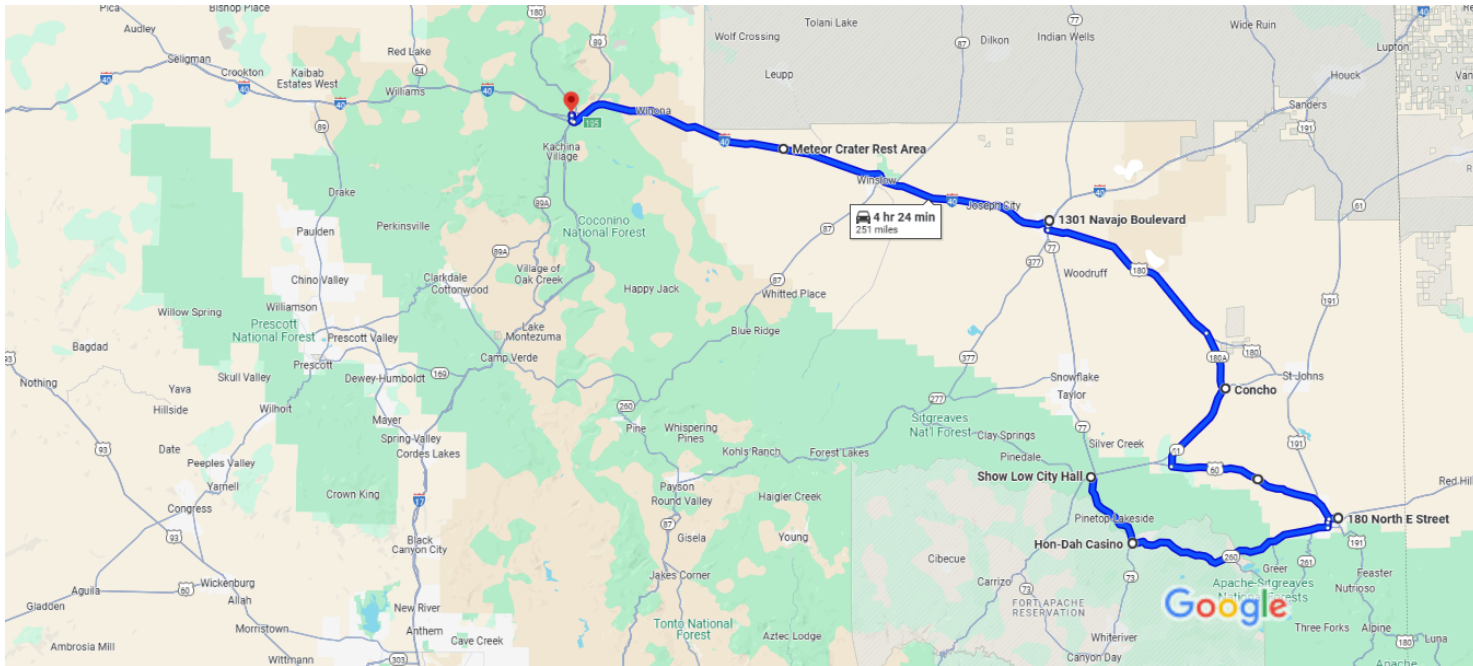




Show Low City Hall, 180 N 9th St, Show Drive 251 miles, 4 hr 24 min  
Low, AZ 85901 to 1061 S Plaza Wy, Flagstaff, AZ 86001



Map data ©2025 Google 10 mi

### Show Low City Hall

180 N 9th St, Show Low, AZ 85901

- ↑ 1. Head south on N 9th St toward E Huning  
\_\_\_\_\_ 381 ft
- ↶ 2. Turn left onto E Huning  
\_\_\_\_\_ 0.2 mi
- ↷ 3. Turn right onto AZ-260 E/N White Mountain Rd  
  - 📍 Continue to follow AZ-260 E
  - 📍 Pass by Taco Bell (on the right in 9.7 mi)
 \_\_\_\_\_ 15.5 mi
- ↷ 4. Turn right onto AZ-73 W  
\_\_\_\_\_ 0.1 mi
- ↶ 5. Turn left  
\_\_\_\_\_ 177 ft
- ↶ 6. Turn left  
\_\_\_\_\_ 217 ft

25 min (16.0 mi)

### Hon-Dah Casino

777 AZ-260, Pinetop, AZ 85935

### Continue to AZ-73 E

- ↑ 7. Head south 26 sec (394 ft)

---

- ↪ 8. Turn right toward AZ-73 E 217 ft

---

- ↪ 8. Turn right toward AZ-73 E 177 ft

**Follow AZ-260 E to N E St in Springerville**

- 
- ↪ 9. Turn right onto AZ-73 E 49 min (42.0 mi)

---

  - ↪ 10. Turn right onto AZ-260 E 0.1 mi

---

  - ↪ 10. Turn right onto AZ-260 E 38.6 mi

---

  - ↶ 11. Turn left onto N Main St 1.0 mi

---

  - ↑ 12. Continue onto S Mountain Ave 0.6 mi

---

  - ↪ 13. Turn right onto E Main St 1.6 mi

---

  - ↶ 14. Turn left onto N E St 2 min (0.2 mi)

51 min (42.3 mi)

**180 N E St**

Springerville, AZ 85938

- ↑ 15. Head south on N E St toward E 1st St 0.2 mi

---

- ↪ 16. Turn right onto US-60 W/Main St 33.1 mi

---

- ↪ 16. Turn right onto US-60 W 33.1 mi

---

- ↪ 17. Turn right onto Co Rd 3148 2.4 mi

---

- ↪ 18. Turn right onto AZ-61 E 15.2 mi

---

- ↶ 19. Turn left onto County Rd 5042 0.1 mi

---

- ↪ 20. Turn right onto County Rd 5041 46 ft

53 min (51.0 mi)

**Concho**

Arizona 85924

- ↑ 21. Head east on County Rd 5041 toward AZ-180A N  
\_\_\_\_\_ 0.1 mi
- ↶ 22. Turn left onto AZ-180A N  
\_\_\_\_\_ 11.2 mi
- ↶ 23. Turn left onto US-180 W  
\_\_\_\_\_ 35.6 mi
- ↷ 24. Turn right onto Apache Ave  
\_\_\_\_\_ 0.7 mi
- ↑ 25. Continue onto Navajo Blvd  
**i** Pass by Wells Fargo Bank (on the right)  
\_\_\_\_\_ 1.1 mi
- ↶ 26. Turn left  
\_\_\_\_\_ 207 ft

49 min (48.8 mi)

**1301 Navajo Blvd**

Holbrook, AZ 86025

- ↑ 27. Head northeast toward Navajo Blvd  
\_\_\_\_\_ 207 ft
- ↷ 28. Turn right onto Navajo Blvd  
\_\_\_\_\_ 394 ft
- ⤴ 29. Turn left to merge onto I-40 W toward Flagstaff  
\_\_\_\_\_ 50.6 mi
- ↷ 30. Take the exit  
**i** Destination will be on the left  
\_\_\_\_\_ 0.3 mi

45 min (51.0 mi)

**Meteor Crater Rest Area**



I-40, Coconino County, AZ 86015

- ↑ 31. Head northwest  
\_\_\_\_\_ 2 min (0.3 mi)







**Continue to Flagstaff. Take exit 195 from I-40 W**

\_\_\_\_\_ 35 min (40.4 mi)

- ⤴ 32. Merge onto I-40 W  
\_\_\_\_\_ 39.8 mi

-  33. Use the right lane to take exit 195 for I-17 S toward AZ-89A S/Phoenix/AZ-89A N/Flagstaff  
0.2 mi
-  34. Slight right to merge onto AZ-89A/I-17 N toward AZ-89A N/Flagstaff/Grand Canyon  
0.4 mi

**Take S Milton Rd to your destination**

- 4 min (1.2 mi)
-  35. Merge onto AZ-89A/I-17 N  
0.1 mi
-  36. Continue onto AZ-89A/S Milton Rd  
1.0 mi
-  37. Turn left onto W Riordan Rd  
384 ft
-  38. Turn left onto W Metz Walk  
302 ft
-  39. Turn left  
 **Destination will be on the left**  
82 ft

41 min (41.9 mi)