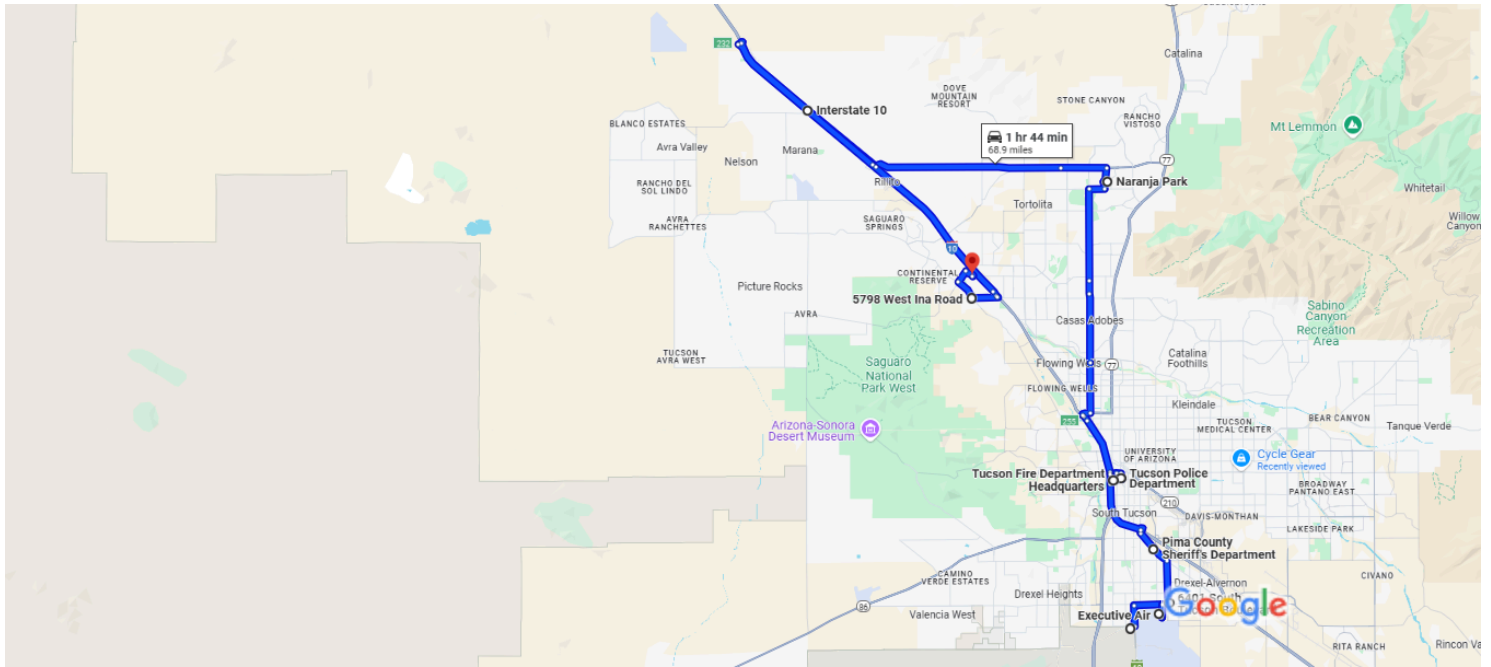




Desert Diamond Casino & Entertainment - Tucson, 7350 S Nogales Hwy, Tucson, AZ 85756 to Harkins Theatres Arizona Pavilions 12, 5755 Arizona Pavilions Dr, Tucson, AZ 85743
Drive 68.9 miles, 1 hr 44 min



Map data ©2025 Google 2 mi

Desert Diamond Casino & Entertainment - Tucson

7350 S Nogales Hwy, Tucson, AZ 85756

Take Crowhang St to E Los Reales Rd




- _____ 44 sec (476 ft)
- ↑ 1. Head east toward Crowhang St
_____ 171 ft
- ↶ 2. Use any lane to turn left at the 1st cross street onto Crowhang St
_____ 305 ft

Follow I-19BL and E Valencia Rd to S Plumer Ave

- _____ 4 min (2.4 mi)
- ↷ 3. Turn right onto E Los Reales Rd
_____ 0.1 mi
- ↶ 4. Turn left onto I-19BL
_____ 1.0 mi
- ↷ 5. Turn right onto E Valencia Rd
_____ 1.3 mi

Continue on S Plumer Ave. Drive to E Airport Dr







- _____ 2 min (0.8 mi)
- ↷ 6. Turn right onto S Plumer Ave

-  7. Turn right toward E Airport Dr 0.6 mi
 _____ 367 ft
 8. Slight right onto E Airport Dr
 Destination will be on the right
 _____ 0.1 mi

7 min (3.3 mi)

Executive Air







1951 E Airport Dr, Tucson, AZ 85756

-  9. Head northeast on E Airport Dr
 _____ 0.1 mi
 10. Slight left toward S Plumer Ave
 _____ 367 ft
 11. Turn left onto S Plumer Ave
 _____ 0.6 mi
 12. Turn right onto E Valencia Rd
 _____ 0.3 mi
 13. Turn left onto S Tucson Blvd
 Destination will be on the right
 _____ 479 ft

3 min (1.2 mi)

6401 S Tucson Blvd

Tucson, AZ 85706

-  14. Head north on S Tucson Blvd toward E Wieding Rd
 _____ 1.9 mi
 15. Use the right 2 lanes to turn slightly left onto I-10BL
 _____ 0.9 mi
 16. Turn left
 _____ 125 ft
 17. Turn left
 _____ 75 ft
 18. Turn right
 Destination will be on the left
 _____ 95 ft

7 min (2.9 mi)

Pima County Sheriff's Department

1750 E Benson Hwy, Tucson, AZ 85714

Get on I-10 W from I-10BL

-
- 5 min (1.4 mi)
- ↑ 19. Head east toward I-10BL

 - 95 ft
 - ↶ 20. Turn left toward I-10BL

 - 75 ft
 - ↷ 21. Turn right toward I-10BL

 - 72 ft
 - ↶ 22. Turn left at the 1st cross street onto I-10BL

 - 0.9 mi
 - ↷ 23. Turn right onto I-10BL/S Park Ave

 - 0.1 mi
 - ⤴ 24. Use the right lane to merge onto I-10 W via the ramp to Phoenix

 - 0.3 mi

Continue on I-10 W to S Freeway. Take exit 258 from I-10 W

-
- 3 min (3.3 mi)
- ⤴ 25. Merge onto I-10 W

 - 2.9 mi
 - ↷ 26. Use the right lane to take exit 258 toward Congress St/St Marys Rd

 - 0.4 mi

Take W Congress St, W Broadway Blvd and S Stone Ave to your destination

-
- 3 min (0.8 mi)
- ⤴ 27. Use the right lane to merge onto S Freeway

 - 443 ft
 - ↷ 28. Turn right onto W Congress St

 - 0.3 mi
 - ↑ 29. Continue onto W Broadway Blvd

 - 0.2 mi
 - ↷ 30. Turn right onto S Stone Ave

 - 0.2 mi
 - ↷ 31. Turn right

 - 128 ft

11 min (5.5 mi)

Tucson Police Department

270 S Stone Ave, Tucson, AZ 85701

- ↑ 32. Head east toward S Stone Ave
128 ft
- ↪ 33. Turn right onto S Stone Ave
364 ft
- ↪ 34. Turn right onto W Cushing St
i Destination will be on the left
0.4 mi

2 min (0.5 mi)

Tucson Fire Department Headquarters

300 S Fire Central Pl, Tucson, AZ 85701

Take I-10 W, N Flowing Wells Rd and N La Cañada Dr to N Musette Dr in Oro Valley

- ↑ 35. Head northwest on W Cushing St toward S Granada Ave
295 ft
- ↶ 36. Turn left to stay on W Cushing St
436 ft
- ↪ 37. Turn right onto S Freeway
0.3 mi
- ↗ 38. Use the left 2 lanes to take the ramp onto I-10 W
2.6 mi
- ↘ 39. Use the right lane to take exit 255 toward AZ-77 N/Miracle Mile
0.2 mi
- ↗ 40. Use the right lane to merge onto N Freeway
482 ft
- ↪ 41. Turn right onto AZ-77 N/W Miracle Mile
0.4 mi
- ↶ 42. Use the left 2 lanes to turn left onto N Flowing Wells Rd
i Pass by O'Reilly Auto Parts (on the left in 0.7 mi)
2.3 mi
- ↑ 43. Continue onto N La Cañada Dr
3.2 mi
- ↑ 44. Continue onto N La Cañada Dr

- ↑ 45. Continue onto N La Cañada Dr 0.6 mi
- ↪ 46. Turn right onto W Naranja Dr 4.2 mi
- 0.7 mi

Continue on N Musette Dr to your destination

- ↶ 47. Turn left onto N Musette Dr 1 min (0.4 mi)
- ↪ 48. Turn right 0.3 mi
- 328 ft
- ↪ 49. Turn right 30 ft

26 min (15.2 mi)

Naranja Park

810 W Naranja Dr, Oro Valley, AZ 85737

Continue to W Tangerine Rd

- 3 min (0.7 mi)
- ↑ 50. Head north 30 ft
- ↶ 51. Turn left toward N Musette Dr 328 ft
- ↪ 52. Turn right onto N Musette Dr 443 ft
- ↶ 53. Turn left 0.1 mi
- ↶ 54. Slight left 0.5 mi
- ↑ 55. Continue onto N Musette Dr 190 ft

Follow W Tangerine Rd to I-10 W in Marana

- 20 min (14.8 mi)
- ↶ 56. Turn left onto W Tangerine Rd 2.1 mi
- ↑ 57. Continue onto W Tangerine Rd 8.6 mi
- ↪ 58. Turn right onto I-10 Frontage Rd 0.2 mi
- ⤴ 59. Take the ramp on the left onto I-10 W

3.9 mi

23 min (15.5 mi)

I-10

Marana, AZ 85658

- ↑ 60. Head northwest on I-10 W
4.4 mi
- ↘ 61. Take exit 232 for Pinal Air Park Rd
0.4 mi
- ↗ 62. Turn left to merge onto I-10 E toward Tucson
16.4 mi
- ↘ 63. Use the right 2 lanes to take exit 248 toward Ina Rd
0.2 mi
- ↗ 64. Merge onto I-10 Frontage Rd/N Interstate 10 Eastbound Frontage Rd
0.1 mi
- ↘ 65. Turn right onto W Ina Rd
1.2 mi

21 min (22.7 mi)

5798 W Ina Rd

Tucson, AZ 85743

- ↑ 66. Head north on N Silverbell Rd
1.0 mi
- ↘ 67. Turn right onto N Cortaro Rd
0.6 mi
- ↘ 68. Turn right onto Arizona Pavilions Dr
0.4 mi
- ↑ 69. Continue onto N Business Park Dr
256 ft
- ↘ 70. Turn right
i Destination will be on the left
223 ft

5 min (2.1 mi)

