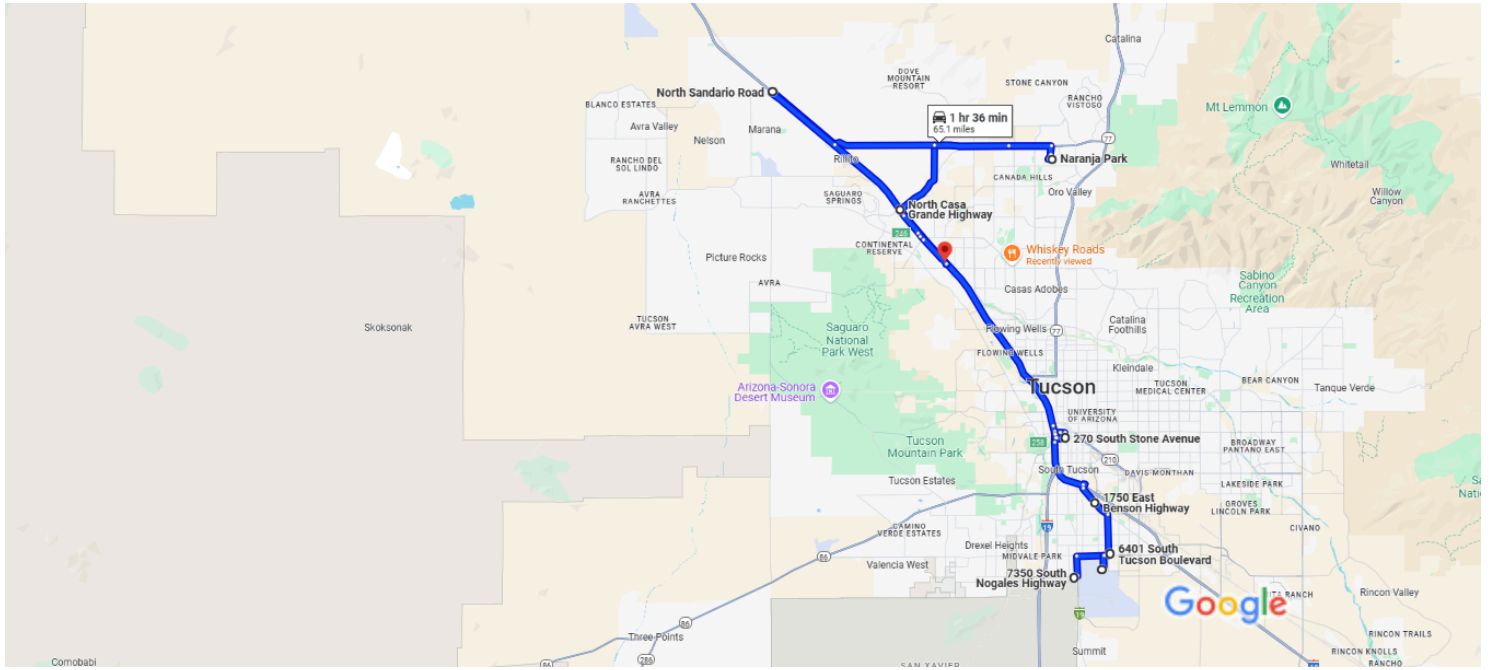




7350 S Nogales Hwy, Tucson, AZ 85756 Drive 65.1 miles, 1 hr 36 min to Saguaro Harley-Davidson, 7355. N. I-10, E Frontage Rd, Tucson, AZ 85743



Map data ©2025 Google 2 mi

7350 S Nogales Hwy
Tucson, AZ 85756

Take Crowhang St to E Los Reales Rd

- _____ 45 sec (472 ft)
- ↑ 1. Head east toward Crowhang St
- _____ 167 ft
- ↶ 2. Turn left at the 1st cross street onto Crowhang St
- _____ 305 ft

Follow I-19BL and E Valencia Rd to S Plumer Ave

- _____ 4 min (2.4 mi)
- ↷ 3. Turn right onto E Los Reales Rd
- _____ 0.1 mi
- ↶ 4. Turn left onto I-19BL
- _____ 1.0 mi
- ↷ 5. Turn right onto E Valencia Rd
- _____ 1.3 mi

Follow S Plumer Ave to your destination

- _____ 2 min (0.8 mi)
- ↷ 6. Turn right onto S Plumer Ave
- _____ 0.8 mi

- ↩ 7. Turn left
82 ft
- ↩ 8. Sharp left
177 ft
- ↩ 9. Turn left
10 ft

8 min (3.3 mi)

Tucson Executive Terminal

7081 S Plumer Ave, Tucson, AZ 85756

- ↑ 10. Head northeast toward S Plumer Ave
52 ft
- ↑ 11. Continue onto S Plumer Ave
0.7 mi
- ↪ 12. Turn right onto E Valencia Rd
0.3 mi
- ↩ 13. Turn left onto S Tucson Blvd
i Destination will be on the right
479 ft

3 min (1.1 mi)

6401 S Tucson Blvd

Tucson, AZ 85706

- ↑ 14. Head north on S Tucson Blvd toward E Wieding Rd
1.9 mi
- ↪ 15. Use the right 2 lanes to turn slightly left onto I-10BL
0.9 mi
- ↩ 16. Turn left
105 ft

6 min (2.8 mi)

1750 E Benson Hwy

Tucson, AZ 85714

Get on I-10 W from I-10BL

4 min (1.4 mi)

- ↑ 17. Head northeast toward I-10BL

 52 ft
- ↶ 18. Turn left at the 1st cross street onto I-10BL

 0.9 mi
- ↷ 19. Turn right onto I-10BL/S Park Ave

 0.1 mi
- ⬆ 20. Use the right lane to merge onto I-10 W via the ramp to Phoenix

 0.3 mi

Continue on I-10 W to S Freeway. Take exit 258 from I-10 W

- 3 min (3.3 mi)
- ⬆ 21. Merge onto I-10 W

 2.9 mi
- ↷ 22. Take exit 258 toward Congress St/St Marys Rd

 0.4 mi

Take W Congress St, W Broadway Blvd and S Stone Ave to your destination

- 3 min (0.8 mi)
- ⬆ 23. Use the right lane to merge onto S Freeway

 443 ft
- ↷ 24. Turn right onto W Congress St

 0.3 mi
- ↑ 25. Continue onto W Broadway Blvd

 0.2 mi
- ↷ 26. Turn right onto S Stone Ave

 0.2 mi
- ↷ 27. Turn right

 157 ft

10 min (5.5 mi)

270 S Stone Ave
Tucson, AZ 85701

Get on I-10 W from W Cushing St and S Freeway

- 4 min (1.3 mi)
- ↑ 28. Head east toward S Stone Ave

 157 ft
- ↷ 29. Turn right onto S Stone Ave

 364 ft
- ↷ 30. Turn right onto W Cushing St

- ↶ 31. Turn left to stay on W Cushing St
_____ 0.4 mi
_____ 436 ft
- ↷ 32. Turn right onto S Freeway
_____ 0.3 mi
- ⬆ 33. Use the left 2 lanes to take the ramp onto I-10 W
_____ 0.3 mi

Follow I-10 W to I-10 Frontage Rd in Marana. Take exit 244 from I-10 W

- _____ 12 min (12.9 mi)
- ⬆ 34. Merge onto I-10 W
_____ 12.7 mi
- ↷ 35. Take exit 244 toward Twin Peaks Road
_____ 0.2 mi
- ⬆ 36. Use the right lane to merge onto I-10 Frontage Rd
i Destination will be on the right
_____ 24 sec (0.1 mi)

16 min (14.3 mi)

N Casa Grande Hwy
Tucson, AZ 85742

- ⬆ 37. Head northeast on W Twin Peaks Rd
_____ 6 min (3.9 mi)
- ↷ 38. Turn right onto W Tangerine Rd
_____ 8 min (5.7 mi)

Drive to your destination

- _____ 3 min (0.7 mi)
- ↷ 39. Turn right onto N Musette Dr
_____ 190 ft
- ⬆ 40. Continue straight
_____ 0.4 mi
- ↷ 41. Slight right
_____ 249 ft
- ↷ 42. Slight right toward N Musette Dr
_____ 0.1 mi
- ↷ 43. Turn right onto N Musette Dr
_____ 443 ft

- ↶ 44. Turn left
_____ 328 ft
- ↷ 45. Turn right
_____ 30 ft

17 min (10.4 mi)

Naranja Park

810 W Naranja Dr, Oro Valley, AZ 85737

Continue to W Tangerine Rd

- _____ 3 min (0.7 mi)
- ↑ 46. Head north
_____ 30 ft
- ↶ 47. Turn left toward N Musette Dr
_____ 328 ft
- ↷ 48. Turn right onto N Musette Dr
_____ 443 ft
- ↶ 49. Turn left
_____ 0.1 mi
- ↵ 50. Slight left
_____ 0.5 mi
- ↑ 51. Continue onto N Musette Dr
_____ 190 ft

Follow W Tangerine Rd to I-10 Frontage Rd in Marana


- _____ 16 min (10.7 mi)
- ↶ 52. Turn left onto W Tangerine Rd
_____ 2.1 mi
- ↑ 53. Continue onto W Tangerine Rd
_____ 8.6 mi
- ↷ 54. Turn right onto I-10 Frontage Rd
_____ 5 min (4.0 mi)


23 min (15.5 mi)


N Sandario Rd



Marana, AZ 85658

- ↑ 55. Head southwest on N Sandario Rd
_____ 469 ft
- ⤴ 56. Turn left to merge onto I-10 E toward Tucson
_____ 10.0 mi

-  57. Take exit 246 toward Cortaro Rd

 0.2 mi
-  58. Merge onto I-10 Frontage Rd/N Interstate 10
Eastbound Frontage Rd

 0.2 mi
-  59. Keep right to stay on I-10 Frontage Rd/N
Interstate 10 Eastbound Frontage Rd

 1.6 mi
-  60. Turn right
 **Destination will be on the left**

 125 ft

13 min (12.1 mi)